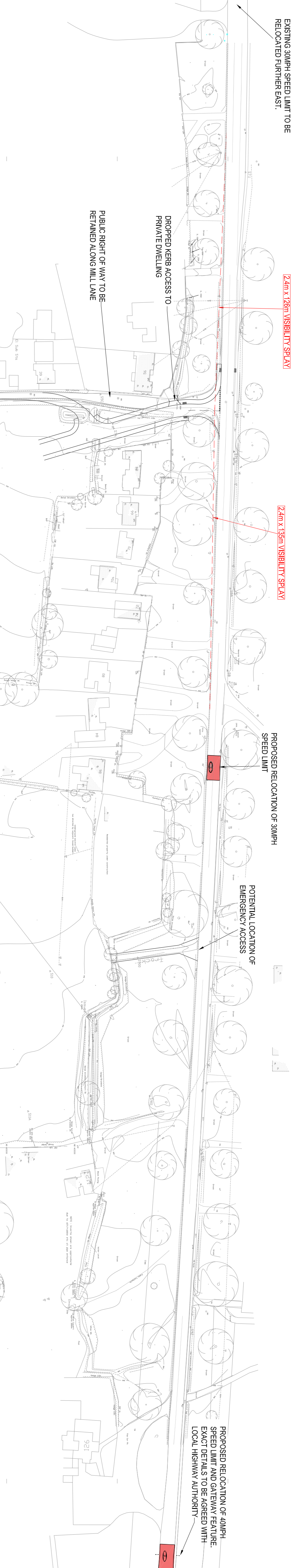
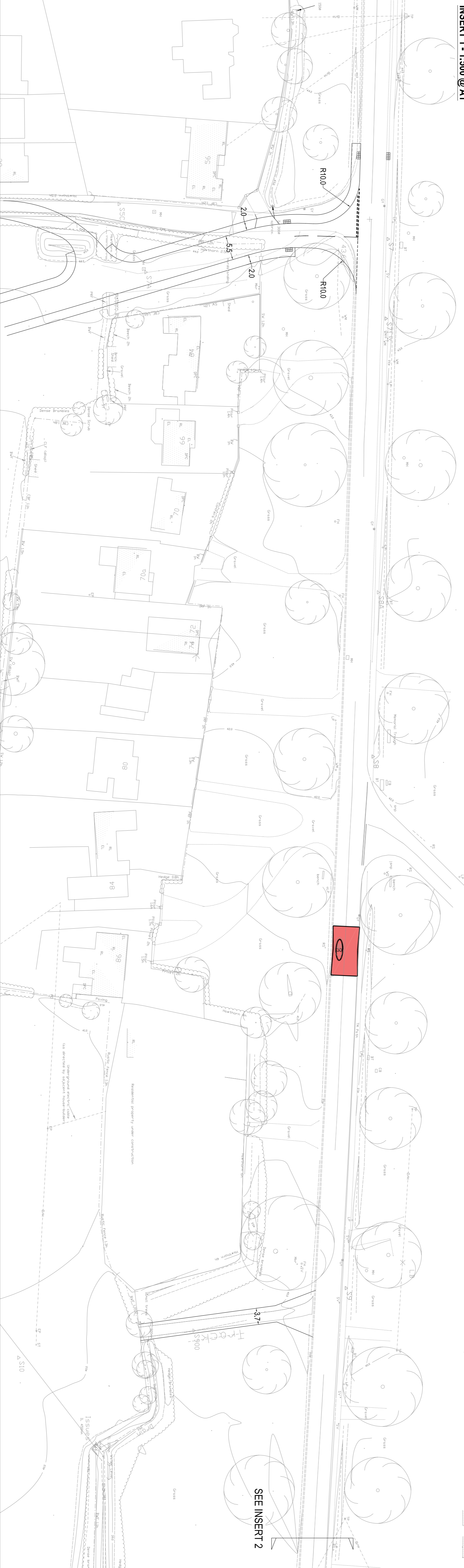


OVERVIEW AND VISIBILITY SPLAYS - 1:3000 @ A1

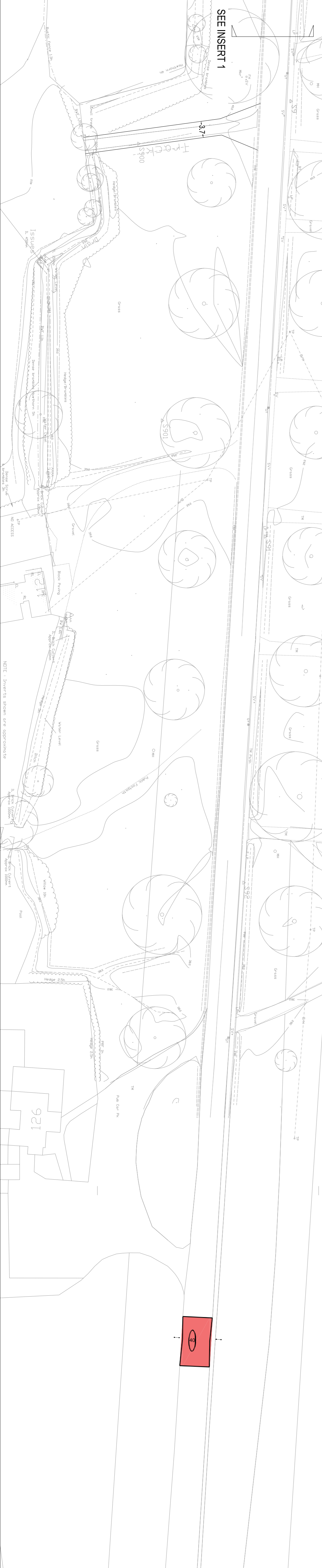


1. THIS DRAWING IS NOT TO BE SCALED FOR CONSTRUCTION PURPOSES.
2. THE CONTRACTOR SHALL CHECK ALL DIMENSIONS AND LEVELS ON SITE.

INSERT 1 - 1:500 @ A1



INSERT 2 - 1:500 @ A1



REV	DESCRIPTION	DATE	BY	AUTH
C	MINOR AMENDMENT TO PROPOSED GATEWAY FEATURE	26.11.20	JC	JP
B	MINOR AMENDMENT TO PROPOSED FOOTWAY PROVISION	31.07.20	JC	JP
A	SITE ACCESS LAYOUT UPDATED FOLLOWING RECEIPT OF TOPOGRAPHICAL SURVEY	03.04.20	JC	JP

hUB
TRANSPORT PLANNING LTD

Hub, Transport Planning Ltd
Radclyffe House
6888 Hagley Road
Birmingham
West Midlands
B10 8PP
T: 0121 454 5530

CLIENT
FISHER GERMAN

PROJECT
GUARLFORD ROAD, MALVERN

TITLE
PROPOSED SITE ACCESS LAYOUT

DRAWN	AUTHORISED	SCALE	SHEET SIZE	DATE
JC	JP	AS SHOWN	A1	20.01.20

PROJECT NO.	DRAWING NO.	REV
T20504	001	C